

CONTRA COSTA LOCAL AGENCY FORMATION COMMISSION
EXECUTIVE OFFICER'S REPORT

April 9, 2014
Agenda Item 6

April 9, 2014 (Agenda)

LAFCO 13-08 Northeast Antioch Reorganization Area 2A - Annexations to the City of Antioch and Delta Diablo Sanitation District (DDSD) and detachment from County Service Area (CSA) P-6. *This item was continued from the March 12, 2014 LAFCO Meeting*

PROPONENT City of Antioch (by Resolution)

ACREAGE & LOCATION Area 2A comprises 116± acres (19 parcels) and is located immediately west of State Route 160 (Attachment 1).

PURPOSE Provide municipal services to the area, which is largely built out with marina commercial, storage and incidental uses, along with several dwelling units.

SYNOPSIS

This is one of three separate boundary reorganization proposals submitted by the City of Antioch to annex the greater Northeast Antioch area to the City and to DDSD. Both the PG&E Reorganization (Area 1) and Northeast Antioch Reorganization Area 2B were approved by the Commission on January 8, 2014. In total, these areas comprise 678± acres and have significantly different characteristics and land uses (Attachment 2).

This report is for Area 2A, a proposal to annex 116± acres (19 parcels) to the City of Antioch and to DDSD, and detach the same area from CSA P-6, the County police district.

DISCUSSION

The Cortese Knox Hertzberg Act (CKH Act) sets forth factors that the Commission must consider in evaluating any proposed change of organization or reorganization as discussed below (Gov. Code §56668). In the Commission's review of these factors, no single factor is determinative. In reaching a decision, each factor is to be evaluated within the context of the overall proposal.

1. Consistency with the Sphere of Influence of Any Local Agency:

LAFCO is charged with both regulatory and planning functions. Annexations are basically a regulatory act, while establishing spheres of influence (SOIs) is a planning function. The SOI is an important benchmark as it defines the primary area within which urban development is to be encouraged. In order for the Commission to approve an annexation, it must be consistent with the jurisdiction's adopted SOI. The annexation area is within both the City of Antioch and the DDSD SOIs, and within both the City of Antioch and County voter-approved Urban Limit Lines.

2. Land Use, Planning and Zoning - Present and Future:

Area 2A is part of the City's Eastern Waterfront Employment Focus Area as identified in the City's General Plan. In 2011, the City and County formed a committee to develop and implement a joint economic development strategy for the Northeast Antioch area. This committee was instrumental in addressing some of the concerns relating to the reorganization proposals, including fiscal and infrastructure issues.

The land in Area 2A is largely built out and includes some underdeveloped properties. Existing uses are predominately marina, commercial, storage and incidental uses, along with several residential dwelling units. The City's General Plan designations for Area 2A include "Marina/Support Uses" and "Commercial." The City has rezoned Area 2A as "Urban Waterfront" and "Regional Commercial."

Surrounding land uses include the San Joaquin River to the north; Highway 160 and heavy industrial to the east; heavy and light industrial to the south; and heavy industrial to the west.

The current and proposed uses are consistent with the City's plan and rezoning designations. No changes in land uses are proposed.

Other factors relating to land use and growth that LAFCO considers in its review of a proposal are a regional transportation plan and regional growth goals and policies.

In consideration of these factors, LAFCO staff reviewed the *Plan Bay Area* which is a long-range integrated transportation and land-use/housing strategy through 2040 for the nine county San Francisco Bay Area. In July 2013, the *Plan* was jointly approved by the Association of Bay Area Governments (ABAG) and the Metropolitan Transportation Commission (MTC). The *Plan* includes the region's Sustainable Communities Strategy and the 2040 Regional Transportation Plan.

The *Plan* identifies Priority Development Areas (PDAs) - 25 in Contra Costa County, and Priority Conservation Areas (PCAs) - 12 in Contra Costa County. Area 2A is not identified as a PDA.

3. The Effect on Maintaining the Physical and Economic Integrity of Agricultural Lands:

The State Department of Conservation produces a map every two years which identifies California's agricultural lands (e.g., Prime Farmland, Unique Farmland, Farmland of Statewide Importance, Farmland of Local Importance, Grazing Land, etc.) based on ratings that take into account soil quality and irrigation status.

Both LAFCO law and the California Environmental Quality Act (CEQA) provide their respective definitions of "agricultural land" and "prime agricultural land."

Under CEQA, the conversion of Prime Farmland, Unique Farmland, or Farmland of Statewide Importance is considered a significant impact.

As noted in the City's environmental analysis, the Northeast Antioch reorganization area contains some Farmland of Statewide Importance and some Farmland of Local Importance in Areas 1 and 2B; however, there is no farmland located in Area 2A. Further, no portion of the reorganization area is under a Williamson Act Land Conservation Agreement.

4. Topography, Natural Features and Drainage Basins:

Area 2A is located just south of the San Joaquin River. A portion of Area 2A immediately adjacent to the San Joaquin River is located within a 100-year flood hazard zone. As discussed in the City environmental review, the City's project does not propose any new buildings or structures within an identified area of heightened flood risk.

The area has a relatively level topography. There are no other significant natural features affecting the proposal.

5. Population:

The area is designated primarily for marina, commercial, storage and incidental uses. There are an estimated four existing residential units in Area 2A, which appear to be caretaker quarters for existing storage facilities. Additionally, there is a small number of boat residents in the area. In accordance with the City's General Plan and zoning designations, no new residential development is proposed for this area. Thus, no increase in population is anticipated.

6. Fair Share of Regional Housing:

Pursuant to §56668 of the CKH Act, LAFCO must consider in the review of a proposal the extent to which the proposal will assist the receiving entity in achieving its fair share of the regional housing needs as determined by the regional council of governments. Regional housing needs are determined by the State Department of Housing and Community Development; the councils of government throughout the State allocate to each jurisdiction a "fair share" of the regional housing needs. Given the current and proposed land uses in Area 2A, there is no impact to regional housing needs associated with the proposed reorganization.

7. Governmental Services and Controls - Need, Cost, Adequacy and Availability:

In accordance with Government Code §56653, whenever a local agency submits an annexation application, the local agency must also submit a plan for providing services to the annexation area. The plan shall include all of the following information and any additional information required by LAFCO:

- (1) An enumeration and description of the services to be extended to the affected territory.
- (2) The level and range of those services.
- (3) An indication of when those services can feasibly be extended to the affected territory.
- (4) An indication of any improvement or upgrading of structures, roads, sewer or water facilities, or other conditions the local agency would impose or require within the affected territory if the change of organization or reorganization is completed.
- (5) Information with respect to how those services will be financed.

The City has provided a "Plan for Services" as required by statute. The level and range of services will be comparable to those services currently provided within the City. City services will be needed to support future development in the area. As part of the reorganization proposal, the City and County have entered into both tax sharing and infrastructure agreements.

Following annexation, the City will provide a range of municipal services to Area 2A, including police, streets and roads, street lighting, drainage, parks & recreation, library, and other services. Fire services will continue to be provided by the Contra Costa County Fire Protection District (CCCFPD).

Following annexation, the City will also provide sewer collection, and DDSB will provide sewer treatment and disposal. The City will provide retail water, and Contra Costa Water District (CCWD) will provide wholesale water to the City as summarized below. The City has existing sewer and water lines located within Area 2A that can serve the area following annexation.

Police Services – Law enforcement services are currently provided to Area 2A by the Contra Costa County Sheriff's Department. Upon annexation, police services will be provided by the City of Antioch, and the area will be detached from the County's police services district (CSA P-6).

The City's standard for providing police services is 1.2 sworn officers per 1,000 residents. By including Community Service Officers in the sworn officer category, Antioch has maintained this ratio. Police response times are dependent on the agency's staffing level and size of the jurisdiction served. The Antioch General Plan establishes a response time goal of 7-8 minutes for Priority 1 (emergency) calls. The Antioch Police Department reports that the average response time is 11 minutes due to a lack of staffing. The City's CEQA document concludes that the three Northeast Antioch annexation areas would not significantly impact or worsen the ratio of police staff to population or adversely affect the response times.

Streets and Roads – The City indicated that the road network is already in place in Area 2A. The City anticipates that as development occurs in Northeast Antioch, appropriate frontage improvements will be made to existing public streets in this area. The City currently maintains 314 total centerline miles; 669 total lane miles. There is one mile of public streets within Area 2A that would be added to the City's road inventory following annexation.

Street Lighting - The City reports that there are several existing street lights in Area 2A in close proximity to Highway 160, which are installed and maintained by Caltrans. Any new street lights installed in Area 2A would be in conjunction with new development.

Drainage – The City indicates that there are currently no drainage facilities that serve the annexation area; however, there are two large storm drain trunk lines that cross Wilbur Avenue and drain into the San Joaquin River. The extent and location of any storm drainage improvements in Area 2A will depend on future development in the area. Capacity in the existing storm drain lines is limited, and significant new development within the Northeast Antioch reorganization area will require construction of a new outfall to the San Joaquin River. All new development in the annexation area must comply with provisions of various municipal, regional, State and federal requirements, including measures to remove pollutants from stormwater for compliance with the federal Clean Water Act and the National Pollution Discharge Elimination System (NPDES).

Parks & Recreation – The City of Antioch has 33 parks. The City's General Plan Performance Standards for parks propose five acres of improved public and/or private neighborhood parks and public community parkland per 1,000 residents, including appropriate recreational facilities. The City exceeds this standard when the trail system, the Costa Loma Regional Park, and the Lone Tree Golf Course are factored in. There are currently no public parks in the Northeast Antioch reorganization area.

The City operates a comprehensive recreation program including aquatics, sports, leisure time activities, community and cultural events, Prewett Family Water Park, Senior Center, youth activities, excursions, and 300 instructional programs for pre-school, youth, adult, seniors, and on-line.

The annexation is not expected to create any significant demand on the City's existing parks & recreation facilities and programs due to the limited number of residents in the area.

Other Services – The City provides a multitude of other services, including art & cultural, capital improvements, code enforcement, landscape maintenance, library and special services which will be extended to Area 2A following annexation.

Fire Protection – Fire and emergency medical services are, and will continue to be, provided by CCCFPD following annexation. There are four fire stations located in Antioch. Station 81 is located in the downtown area at 315 W. 10th Street; Station 82 is located at 196 Bluerock Drive, just west of Lone Tree Way in the south central portion of the City; Station 83 is located at 2717 Gentrytown Drive, just south of Buchanan Road in the western portion of the City; and Station 88 is located at 4288 Folsom Drive, just east of Hillcrest Avenue in the eastern portion of the City.

The City's CEQA document concludes that the annexation will result in no change to fire services and no impacts will occur.

Sewer Services – The City provides wastewater collection services, while DDS D provides conveyance, treatment and disposal services to the City.

Currently, Area 2A is served by onsite septic systems. Following annexation, municipal wastewater services will be available to the area. The existing sewer line in Wilbur Avenue, which runs along Area 2A's Wilbur frontage, was installed by PG&E in conjunction with LAFCO's previous Out of Agency service approval; the line was later extended by NRG. Given that the existing Wilbur sewer line is at the "doorstep" of the Area 2A properties, connecting to this sewer line will be straightforward. It should be noted that there are a number of deep parcels in the area that will require lengthy connections, some as long as 1,000 lineal feet.

The City's current population is 105,117 residents in a 28 square-mile service area. The City's wastewater collection system consists of 319 miles of gravity pipeline with three pump stations.

DDS D serves the cities of Antioch and Pittsburg and the unincorporated community of Bay Point. DDS D serves a population of approximately 190,567 residents in a service area of 49+ square miles. DDS D has over 49 miles of sewer main and five pump stations. The District's treatment plant capacity is 16.5 million gallons per day (mgd); in 2012, the average dry weather flow (ADWF) was 14.2 mgd.

Regarding capacity, the City's existing ADWF is 7.4 mgd; and the future ADWF is 10.7 mgd. The City estimates that the future peak dry weather flow (PDWF) is 16.8 mgd. DDS D allows an ADWF of 16.5 mgd. As noted above, during 2012, the ADWF influent to the treatment plant was 12.7 mgd; in 2005 and 2010, the ADWF influent to the treatment plant was 14.2 mgd and 13.2 mgd, respectively. It is estimated that all three reorganization areas (Areas 1, 2A, 2B) have an existing estimated ADWF of 2.42 mgd which will increase to 3.71 mgd at buildout.

Both the City and DDS D indicate that they have the capacity to serve the Northeast Antioch reorganization area.

8. **Timely Availability of Water and Related Issues:**

Pursuant to the CKH Act, LAFCO must consider the timely and available supply of water in conjunction with a boundary change proposal. In accordance with Contra Costa LAFCO

policies, any proposal for a change of organization that includes the provision of water service shall provide information relating to water supply, storage, treatment, distribution, and waste recovery; as well as adequacy of services, facilities, and improvements to be provided and financed by the agency responsible for the provision of such services, facilities and improvements.

The City provides water treatment and distribution services, with 328 miles of main, seven pump stations and 11 reservoirs. The City obtains a majority of its water supply from CCWD, along with diversions from the San Joaquin River.

CCWD's boundary encompasses 220± square miles in central and eastern Contra Costa County. CCWD's untreated water service area includes Antioch, Bay Point, Oakley, Pittsburg, and portions of Brentwood and Martinez. The District's treated water service area includes Clayton, Clyde, Concord, Pacheco, Port Costa, and parts of Martinez, Pleasant Hill, and Walnut Creek. CCWD also treats and delivers water to the City of Brentwood, Golden State Water Company (Bay Point), Diablo Water District (Oakley), and the City of Antioch. CCWD serves approximately 500,000 (61,085 water connections). The primary sources of water are the U.S. Bureau of Reclamation Central Valley Water Project and delta diversions.

Regarding the water distribution system, the City currently has existing "looped" water mains located in the Northeast Antioch annexation area, consisting of a 16-inch main that runs north/south along the length of Viera Avenue, a 12-inch water line that runs east/west along the length of Wilbur Avenue through Area 1, and 12-inch and 16-inch water lines that run along East 18th Street. Also, there is an existing 8-inch water line in Bridgehead Road that can serve properties in that area. These existing water lines provide the backbone of a future water delivery system that will ultimately be developed to serve properties and businesses located in the Northeast Antioch reorganization area.

The City, in its Water Master Plan, examined the City's ability to serve all three subareas. The analysis confirms that, given the City's allocation of raw water and the City's rights to future water supplies of raw water, and based on the City's current and planned treatment capacity, the City has the ability to provide potable water to all three subareas based on the level of existing and future development.

The City reports that most of the existing uses in Area 2A currently have City water; and that these water service connections pre-date LAFCO.

9. Assessed Value, Tax Rate Areas and Indebtedness:

The annexation area is within tax rate area 53004. The total assessed value (secured and unsecured) is \$18,346,281 (2013-14 roll). The territory being annexed shall be liable for all authorized or existing taxes comparable to properties presently within the annexing agencies, if applicable.

10. Property Tax Exchange

Revenue and Taxation Code §99(b)(6) requires adoption of a property tax exchange agreement by affected local agencies before the Commission can consider a proposed boundary change. Both the City and County have adopted resolutions approving a tax revenue allocation agreement covering all three annexation areas.

11. Environmental Impact of the Proposal:

The City of Antioch, as Lead Agency, prepared and adopted the Northeast Antioch Area Reorganization Initial Study/Mitigated Negative Declaration (IS/MND). The City's IS/MND identified potentially significant impacts resulting from Air Quality, Biological Resources, Cultural Resources, Hazards & Hazardous Materials and Noise. Mitigation measures have been provided for each potentially significant impact, reducing all to a less than significant level. Copies of the City's document were previously provided to Commissioners and are available for review in the LAFCO office. The LAFCO Environmental Coordinator finds the City's CEQA document sufficient for LAFCO purposes.

12. Landowner Consent and Consent by Annexing Agency:

At the February 12 LAFCO hearing, members of the Sportsman Yacht Club advised LAFCO that they did not want to be annexed to the City of Antioch. At the direction of the Commission, City, County and LAFCO staff met with members of the yacht club and property owners and residents of Area 2A to hear their concerns. A community meeting was held on February 27 at 6:30 p.m. at the New Bridge Marina Yacht Club, located in Area 2A. There were over 50 attendees at the meeting. City staff prepared a Frequently Asked Questions (FAQ) Concerning Annexation which was distributed at the community meeting. At the meeting, City, County and LAFCO staff addressed a range of issues and questions. City staff responded to questions relating to water and sewer services, utility connection fees/rates and potential funding/grant options, zoning and land use, police and marine patrol services, the City's ability to serve the area, curbs and sidewalks, access roads and easements, code enforcement and eminent domain. County staff provided information regarding environmental health and septic system requirements. LAFCO staff provided information regarding LAFCO's role, mission and authority, LAFCO proceedings, protest thresholds, islands and Disadvantaged Unincorporated Communities (DUCs). The majority of attendees indicated opposition to the annexation.

At the March 12 LAFCO meeting, there were public comments and concerns regarding potential fiscal impacts to the residents of Area 2A following annexation, and requirements to connect to the City's water and sewer systems.

As explained in the FAQ and by City staff, there are no additional taxes or assessments associated with annexation. In November 2013, the Antioch voters passed a ½ cent temporary sales tax. The impact of this sales tax is insignificant given the lack of retail uses in Area 2A. As a sales tax, it would be paid by a customer buying a product or merchandise sold within Area 2A.

Regarding connection to the City's water and sewer utilities, City staff indicates that all of the property owners in Area 2A have City water service, and that all developed properties within Area 2A currently rely on onsite septic systems to handle wastewater flow. Many of these septic systems have been in operation for decades (in some cases 50 years). The age of the septic systems, as well as the proximity of Area 2A to the San Joaquin River and the high water table in the area, are cause for concern. Following annexation, property owners will have the ability to hook up to the City's sewer system, which is one of the benefits of annexation.

City staff explains that most properties within Area 2A will **not** be required to be hook up to City sewer, unless they are located a close distance from an existing sewer line. Annexation will give property owners the option to hook up, which would not otherwise exist without annexation. The City's existing ordinance stipulates that any property in the City with a septic system that is located with 200 feet of a City sewer line is required within 30 days to hook up to the sewer line. The distance is measured from the location of the sewer connection in the building to the sewer line. Most properties in Area 2A would not be impacted by this requirement, given how far they are located from the Wilbur sewer line.

In addition, after the February 12 LAFCO meeting, County Elections advised LAFCO that they had miscalculated the number of registered voters in the annexation area. County Elections reports that there are 13 voters in the annexation area, instead of nine, as previously reported. This makes the area "inhabited" instead of "uninhabited" as previously reported, and changes the protest proceedings and thresholds. Thus, the Commission's action is subject to notice, hearing, as well as protest proceedings. If the Commission approves the annexation as proposed, a subsequent notice and protest hearing will follow. Authority to conduct the protest hearing has been delegated to the LAFCO Executive Officer.

13. Boundaries and Lines of Assessment:

Area 2A is contiguous to existing City of Antioch boundary. A map and legal description to implement the proposed boundary change have been received and are subject to approval by the County Surveyor.

On January 8, 2014, the Commission approved the annexation of Area 1, which is adjacent to Area 2A. The annexation of Area 2A will prevent the area from becoming an island, which would be surrounded by the City of Antioch to the west and south, the City of Oakley to the east, and the San Joaquin River to the north.

14. Environmental Justice

One of the factors LAFCO must consider in its review of an application is the extent to which the proposal will promote environmental justice. As defined by statute, "environmental justice" means the fair treatment of people of all races, cultures, and incomes with respect to the location of public facilities and the provision of public services. The proposed annexation is not expected to promote or discourage the fair treatment of minority or economically disadvantaged groups.

15. Disadvantaged Communities

In accordance with recent legislation (SB 244), local agencies and LAFCOs are required to plan for disadvantaged unincorporated communities (DUCs). Many of these communities lack basic infrastructure, including streets, sidewalks, storm drainage, clean drinking water, and adequate sewer service. LAFCO actions relating to Municipal Service Reviews, SOI reviews/amendments, and annexations must take into consideration DUCs, and specifically the adequacy of public services, including sewer, water, and fire protection needs or deficiencies, to these communities. According to the County and City Planning Departments, the annexation area does not meet the criteria of a DUC.

16. Comments from Affected Agencies/Other Interested Parties

On April 8th, the Antioch City Council will receive an update on the Northeast Antioch boundary reorganization, including a list of "goals" pertaining to Area 2A. In response to concerns expressed by the Sportsman Yacht Club members at the February 27th community meeting and at the LAFCO meetings, and with the encouragement of the Commission, City staff developed a set of "goals," similar in concept to what was previously prepared for Area 2B. These "goals" cover a range of issues aimed at grandfathering in existing 2A landowners and residents, including land use and zoning designations and connection to the City's sewer system. The "goals" are intended to provide clarity to these issues and address the concerns of the affected landowners and residents. At the LAFCO meeting on April 9th, City staff will report to the Commission the outcome of the City Council's discussion/actions of April 8th.

Members of the Sportsman Yacht Club expressed their opposition to the annexation at the February 12 and March 12 LAFCO meetings and at the community meeting on February 27.

On February 26, 2014, LAFCO received a letter from Steve Klee, Chairman and General Manager, The New Bridge Marina, Inc., expressing support for the proposed boundary change.

ALTERNATIVES FOR COMMISSION ACTION

After consideration of this report and any testimony or additional materials that are submitted, the Commission should consider taking one of the following options:

- Option 1** Reopen public hearing to accept additional evidence and public comment, if any; close the public hearing and approve the reorganization as submitted by the City.
- A. Find that, as a Responsible Agency under CEQA, the Commission has reviewed and considered the information contained in the Northeast Antioch Area Reorganization Initial Study/Mitigated Negative Declaration as prepared and adopted by the City of Antioch.
 - B. Adopt this report, approve the attached resolution (Attachment 3), and approve the proposal, to be known as **Northeast Antioch Reorganization (Area 2A) - Annexations to the City of Antioch and Delta Diablo Sanitation District (DDSD) and detachment from County Service Area P-6** subject to the following:
 - 1. The territory being annexed shall be liable for the continuation of any authorized or existing special taxes, assessments and charges comparable to properties presently within the annexing agency.
 - C. Find that the subject territory is inhabited, and the reorganization is subject to a subsequent conducting authority (protest) hearing.
- Option 2** Reopen public hearing to accept additional evidence and public comment, if any; close the public hearing and approve the boundary reorganization *as modified by the Commission*. LAFCO may, at its discretion, modify the boundary of any proposal. The Commission may choose to remove any parcel or parcels from the proposal.

- A. Find that, as a Responsible Agency under CEQA, the Commission has reviewed and considered the information contained in the Northeast Antioch Area Reorganization Initial Study/Mitigated Negative Declaration as prepared and adopted by the City of Antioch.
- B. Adopt this report, approve the attached resolution (Attachment 3), and approve the proposal, to be known as **Northeast Antioch Reorganization (Area 2A) - Annexations to the City of Antioch and Delta Diablo Sanitation District (DDSD) and detachment from County Service Area P-6** subject to the following:
 - 1. The territory being annexed shall be liable for the continuation of any authorized or existing special taxes, assessments and charges comparable to properties presently within the annexing agency.
- C. Find that the subject territory is inhabited, and the reorganization is subject to a subsequent conducting authority (protest) hearing.

Option 3 Reopen public hearing to accept additional evidence and public comment, if any; close the public hearing and take the following actions:

- A. Certify it has reviewed and considered the information contained in the City's Mitigated Negative Declaration.
- B. Adopt this report and DENY the proposal.

Option 4 If the Commission needs more information, CONTINUE this matter to a future meeting. The LAFCO hearing may be continued from time to time but absent unusual circumstances, the continuance should not be longer than 70 days from the date specified in the original notice (Gov. Code section 56666). That 70 day period expires on April 21, 2014. The Commission could either schedule a special meeting prior to April 21st, or terminate the current public hearing and re-initiate the public hearing process in May.

RECOMMENDED ACTION:

Option 1

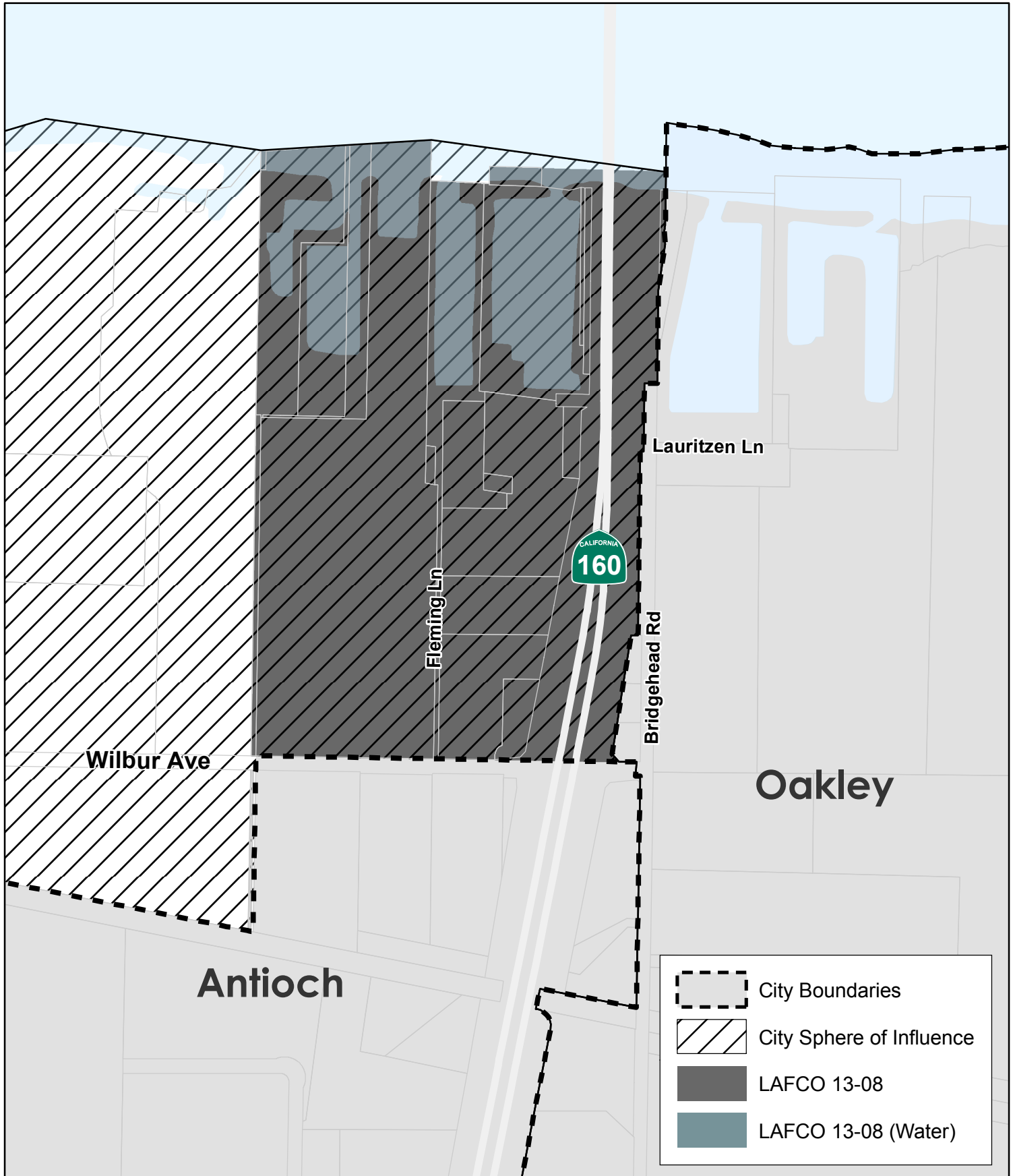
LOU ANN TEXEIRA, EXECUTIVE OFFICER
CONTRA COSTA LOCAL AGENCY FORMATION COMMISSION

c: Distribution

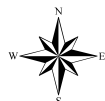
Attachments

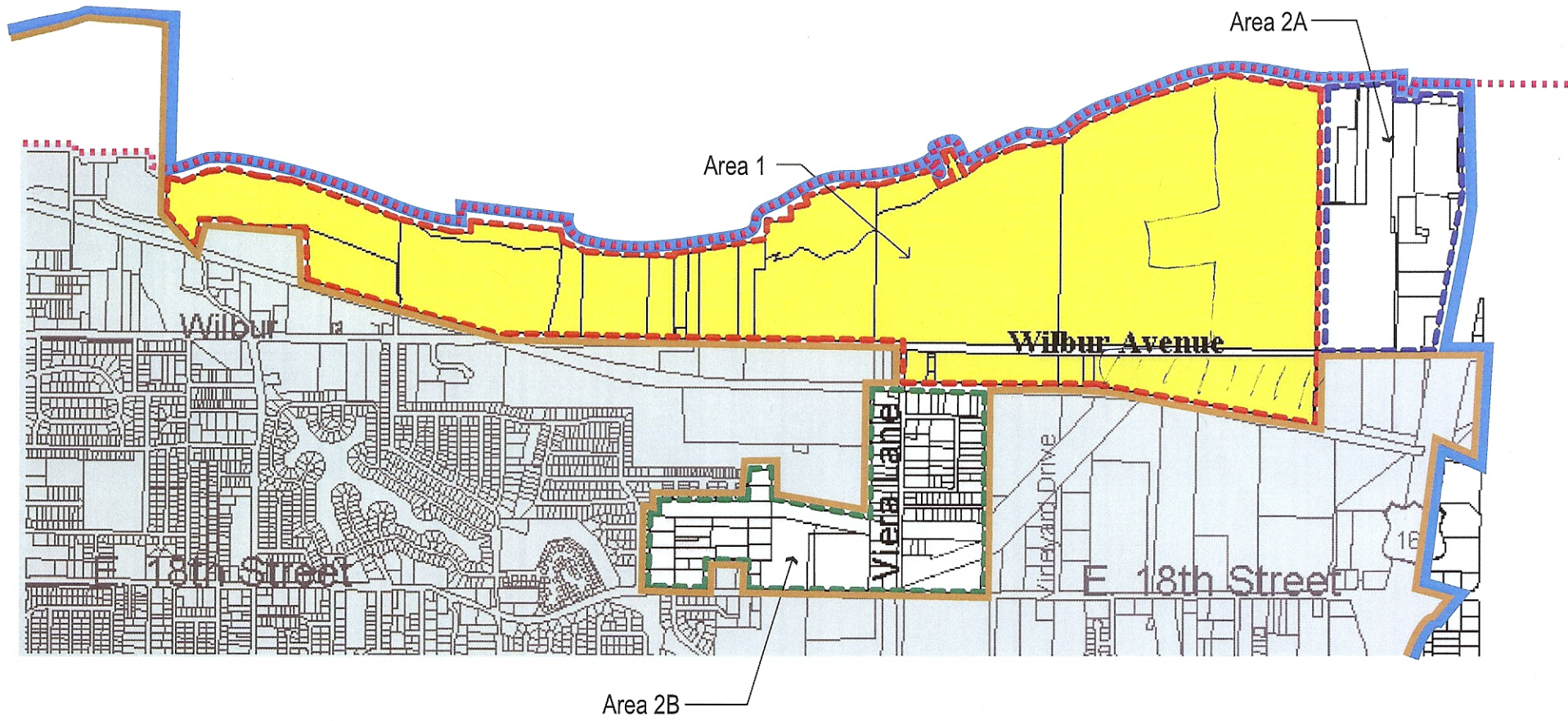
- 1. Map of Area 2A Reorganization
- 2. Map of Northeast Antioch (Areas 1, 2A and 2B)
- 3. Draft LAFCO Resolution – Area 2A

LAFCO No. 13-08 Northeast Antioch Area 2A Reorganization Annexations to City of Antioch and Delta Diablo Sanitation District Detachment from CSA P-6



	City Boundaries
	City Sphere of Influence
	LAFCO 13-08
	LAFCO 13-08 (Water)





LEGEND

- Urban Limit Line
- City Sphere of Influence (SOI)
- City Boundary
- DDSD Service Boundary and SOI
- Area 1
- Area 2A
- Area 2B

EXHIBIT 2
 Current Administrative Boundaries
 Industrial Areas Along Wilbur Avenue –
 Administrative Reorganization

RESOLUTION NO. 13-08

**RESOLUTION OF THE CONTRA COSTA LOCAL AGENCY FORMATION COMMISSION
MAKING DETERMINATIONS AND APPROVING
NORTHEAST ANTIOCH REORGANIZATION AREA 2A: ANNEXATIONS TO THE
CITY OF ANTIOCH AND DELTA DIABLO SANITATION DISTRICT AND
DETACHMENT FROM COUNTY SERVICE AREA P-6**

WHEREAS, the Area 2A reorganization (marina area) proposal has been filed with the Executive Officer of the Contra Costa Local Agency Formation Commission pursuant to the Cortese-Knox-Hertzberg Local Government Reorganization Act (Section 56000 et seq. of the Government Code); and

WHEREAS, at the time and in the manner required by law the Executive Officer has given notice of the Commission's consideration of the Area 2A proposal; and

WHEREAS, the Commission held public hearings on February 12, 2014, March 12, 2014, and April 9, 2014 on the Area 2A proposal; and

WHEREAS, the Commission heard, discussed and considered all oral and written testimony related to the Area 2A proposal including, but not limited to, the Executive Officer's report and recommendation, the environmental document or determination, Spheres of Influence and applicable General and Specific Plans; and

WHEREAS, the Local Agency Formation Commission determines the Area 2A proposal to be in the best interests of the affected area and the total organization of local governmental agencies within Contra Costa County;

NOW, THEREFORE, the Contra Costa Local Agency Formation Commission DOES HEREBY RESOLVE, DETERMINE AND ORDER as follows:

1. The Commission finds that as a Responsible Agency under the California Environmental Quality Act (CEQA), it has reviewed and considered the information contained in the Northeast Antioch Area Reorganization Initial Study/Mitigated Negative Declaration as prepared and adopted by the City of Antioch.
2. Said reorganization is hereby approved.
3. The subject proposal is assigned the distinctive short-form designation:

**NORTHEAST ANTIOCH REORGANIZATION AREA 2A: ANNEXATIONS TO THE
CITY OF ANTIOCH AND DELTA DIABLO SANITATION DISTRICT AND
DETACHMENT FROM COUNTY SERVICE AREA P-6**

4. The boundaries of the affected territory are found to be definite and certain as approved and set forth in Exhibit A, attached hereto and made a part hereof.

Contra Costa LAFCO
Resolution No. 13-08

5. The subject territory shall be liable for any authorized or existing taxes, charges and assessments comparable to properties within the annexing agency.
6. The City of Antioch delivered an executed indemnification agreement between the City and Contra Costa LAFCO providing for the City to indemnify LAFCO against any expenses arising from any legal actions challenging the Area 2A reorganization.
7. The territory proposed for reorganization is inhabited and is subject to conducting authority (protest) proceedings.
8. All subsequent proceedings in connection with the Area 2A reorganization shall be conducted only in compliance with the approved boundaries set forth in the attachments and any terms and conditions specified in this resolution.

* * * * *

PASSED AND ADOPTED THIS 9th day of April 2014, by the following vote:

AYES:

NOES:

ABSTENTIONS:

ABSENT:

DWIGHT MEADOWS, CHAIR, CONTRA COSTA LAFCO

I hereby certify that this is a correct copy of a resolution passed and adopted by this Commission on the date stated.

Dated: April 9, 2014

Lou Ann Texeira, Executive Officer